



ROUTE OF THE BAVARIAN ORIGINALS




TOURBOOK





On the following pages, embark on the full journey of the German Alpine Road – with detailed route descriptions, must-see highlights, and insider tips to enrich your experience. Winding across Bavaria, this beautifully maintained route is signposted in both directions and leads you through some of the region’s most unforgettable landscapes.

Map Legend:

-  Premium-Partner
-  Travel Tips
-  Castles along the route

CONTENTS

Trip planning	4
Experience the German Alpine Road	6
Munich 8	
Allgäu Lake Constance 12	
Lindau 16	
Scheidegg 17	
Allgäu Mountain Peaks 18	
Bad Hindelang 21	
Allgäu Castle Park 22	
Pfronten 26	
Füssen 27	
Pfaffenwinkel 28	
Zugspitz Region 29	
Oberammergau 34	
Garmisch-Partenkirchen 35	
Tölzer Land 36	
Bad Tölz 40	
Alpine Region		
Tegernsee Schliersee 42	
Schliersee 45	

Chiemsee-Alpenland 46	Suggestions 64
Oberaudorf 50	Help us keep this planet intact 64
Aschau i.Chiemgau 51	Campsites 65
Chiemsee Chiemgau 52	RV Parking Sites, Travel Books 66
Reit im Winkl 56	Farm Stay Holidays 66
Berchtesgaden 58	Credits 67
Berchtesgaden 62	Your vacation experts 68
Journey's end 63		

TRIP PLANNING

Whether in a **classic car** or **convertible**, with a **motorhome** or **camper van**, as a **motorcycle tour** or environmentally friendly with an **electric vehicle**, the German Alpine Road is accessible **365 days a year without crossing the border** and **toll-free**. With the right tires and the necessary equipment, magnificent panoramic views and cultural experiences are guaranteed even in winter.

This turns the 484 kilometers / 301 miles into a first-class drive-in cinema:

- ✿ Plan 2-3 overnight stays per stage destination to explore the regions and allow at least one week for the entire route
- ✿ It pays to contact the hotels directly – often not all capacities and rooms are listed on the booking portals
- ✿ Avoid trips or arrivals and departures on days with high traffic volumes, such as the start of vacations or weekends during vacation periods – it is better to stay at your vacation destination on these days.
- ✿ In the high season in July and August, many excursion destinations are very busy – it is more relaxed to travel outside these times.
- ✿ Be prepared for anything! A snowball fight on the Zugspitze in August – no problem. Your swimming trunks, sun protection and umbrella should never be missing from your luggage.
- ✿ Some rental companies now offer electric vehicles from/to Munich – making it possible to travel by train in a climate-friendly way.
- ✿ Almost all of our partner businesses are now equipped with charging stations – please reserve in advance if required! The Bavarian Charging Atlas also shows you all available charging stations along the route: www.deutsche-alpenstrasse.de/de/elektromobilitaet
- ✿ You can reach the emergency number 112 around the clock from all telephone networks. The ADAC's „yellow angels“ will help you in the event of a breakdown. You can reach them via the mobile speed dial 22 22 22 or by calling +49 89 2020 4000

Even in **winter**, with the right tires and the necessary equipment, magnificent views and culturally rich stops are guaranteed.



The ultimate drive-in cinema

	Lindau	Scheidegg	Bad Hindelang	Pfronten	Füssen	Oberammergau	Garmisch-Partenkirchen	Bad Tölz	Schliersee	Oberaudorf	Aschau i. Chiemgau	Reit im Winkl	Berchtesgaden	Königssee
Lindau	✿	20	97	97	112	159	179	246	314	351	387	418	480	484
Scheidegg	20	✿	55	77	92	139	159	226	294	331	367	398	460	464
Bad Hindelang	75	55	✿	22	37	84	104	171	239	276	312	343	405	409
Pfronten	97	77	22	✿	15	62	82	149	217	254	290	321	383	387
Füssen	112	92	37	15	✿	47	67	134	202	239	275	321	368	372
Oberammergau	159	139	84	62	47	✿	20	87	155	192	228	259	321	325
Garmisch-Partenkirchen	179	159	104	82	67	20	✿	67	135	172	208	239	301	305
Bad Tölz	246	226	171	149	134	87	67	✿	68	105	141	172	234	238
Schliersee	314	294	239	217	202	155	135	68	✿	37	73	104	166	170
Oberaudorf	351	331	276	254	239	192	172	105	37	✿	36	67	129	133
Aschau i. Chiemgau	387	367	312	290	275	228	208	141	73	36	✿	31	93	97
Reit im Winkl	418	398	343	321	306	259	239	172	104	67	31	✿	62	66
Berchtesgaden	480	460	405	383	368	321	301	234	166	129	93	62	✿	4
Königssee	484	464	409	387	372	325	305	238	170	133	97	66	4	✿

Distances in kilometers (1 km = 0.62 mi)

The route is fully signposted



Experience the German Alpine Road

BAVARIAN ORIGINALS & WAY OF LIFE

The German Alpine Road is more than a string of breathtaking panoramas – it's also a journey through centuries of culture. Along the route, one captivating sight follows the next: more than 25 castles, monasteries, and picturesque palaces tell Bavaria's story, including the legendary "fairy-tale castles" of King Ludwig II. Important churches and abbeys, such as the Wieskirche or the monasteries of Ettal and Benediktbeuern, showcase Baroque architecture at its finest. Numerous chapels and centuries-old wayside crosses invite you to pause in quiet reflection. Here, the motto "The journey is the reward" becomes reality.

Between Lake Constance and Lake Königssee, discover the true Bavarian soul. Against the dramatic backdrop of the Bavarian Alps, traditional farming villages alternate with historic towns – each with its own story to tell, shared in local museums. In the Alpine region especially, age-old customs remain alive, celebrated through festivals and events that draw you into Bavaria's traditions and spirit.

Exploring the island town of Lindau



Benediktbeuern Monastery – Salesians of Don Bosco



Tegernsee Arcades

In the holiday regions of the Allgäu and Upper Bavaria, active nature lovers, culture enthusiasts, and food and wine connoisseurs alike will find endless ways to indulge. Let the everyday fade away as you experience Bavarian hospitality at its warmest – whether in a rustic country inn savoring traditional specialties,

on a mountain pasture with a hearty snack and a cold beer, on a sunny café terrace enjoying homemade cakes, or at a cozy lakeside picnic. Local producers and small shops along the road offer lovingly made, high-quality specialties and regional products – the perfect way to take a piece of Bavaria home with you.

Shopping Bavarian Style in Füssen



Enjoying ice cream in Inzell



MUNICH





THERME ERDING
www.therme-erding.de

1



MOTORWORLD
www.motorworld.de/muenchen

2



BMW WELT AND MUSEUM
www.bmw-welt.com

3



MUNICH OLYMPIC PARK
www.olympiapark.de

4




SEA LIFE
www.sealife.de/muenchen

5



**DEUTSCHES MUSEUM
TRANSPORT CENTER**
www.deutsches-museum.de/verkehrszentrum

6



DEUTSCHES THEATER
www.deutsches-theater.de

7



KUNSTAREAL
www.kunstareal.de

8



GOP VARIÉTÉ THEATER
www.variete.de/muenchen

9



HELLABRUNN ZOO
www.hellabrunn.de

10



JOCHEN SCHWEIZER ARENA
www.jochen-schweizer-arena.de

11



**SISI & LUDWIG II.
AT LAKE STARNBERG**
www.sisiundludwig-starnbergammersee.de

12

MUNICH

SERVUS MUNICH

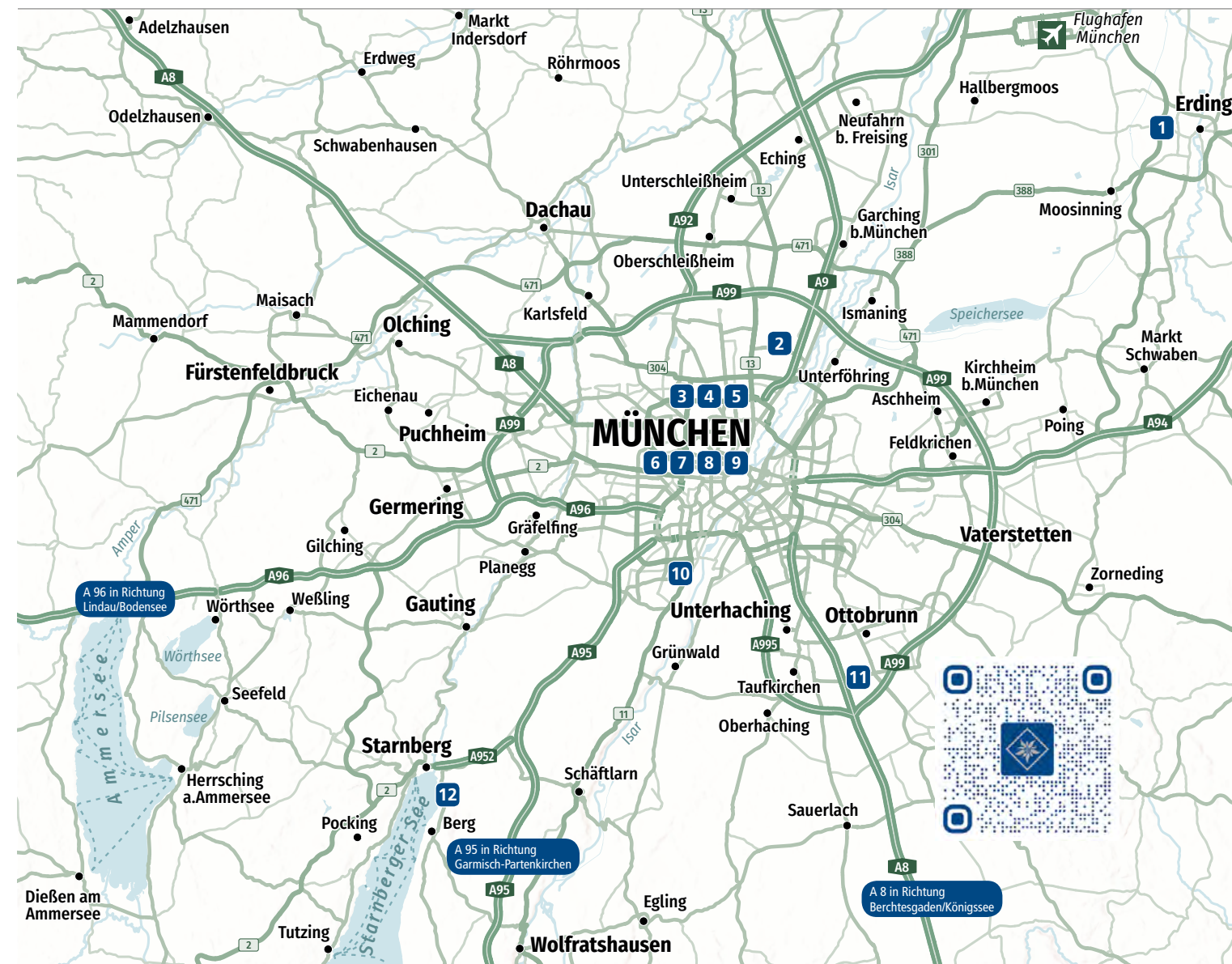
Gateway to the German Alpine Road

Few cities blend charm and vitality quite like Munich.

All year round, Bavaria's capital sparkles with flashes of pure joy: the gold of the Angel of Peace against a brilliant blue sky... in the green English Garden, a surfer with board and wet hair glides past a businessman on Maximilianstrasse... the cheerful buzz of a beer garden at the Viktualienmarkt... or, in winter, ice skaters at sunset before Nymphenburg Palace, while the Allianz Arena glows red in the distance.

This city of the senses feeds the desire to see, hear, marvel, and experience with an irresistible mix: cosmopolitan flair and tradition, high-tech innovation and down-to-earth charm, forward-thinking spirit and relaxed elegance. Munich's vibrant arts and culture scene offers world-class orchestras, major festivals, renowned concert and opera venues, historic landmarks, and museums that explore both past and future. Sports and shopping, a lively night-life with an internationally known club scene,

and dining that ranges from Michelin-starred international cuisine to hearty Bavarian taverns know no bounds. The city owes much of its high quality of life to its many green oases, as well as its proximity to the Alps and Bavaria's lakes. Munich is the gateway to the German Alpine Road – an essential stop at the start or end of your journey. Entry points to Germany's oldest scenic route are easily reached via the A96 (Lindau/Lake Constance), A95 (Garmisch-Partenkirchen), or A8 (Berchtesgaden/Königssee).



ALLGÄU LAKE CONSTANCE





ALLGÄU LAKE CONSTANCE


FROM LAKE CONSTANCE
TO THE WEST ALLGÄU MOUNTAINS

Lindau in Lake Constance to Oberreute - 34 kilometers / 21 miles

Bavaria's most popular vacation route starts at the Mediterranean Lake Constance and continues via the „Rohrach ascent“ into the Westallgäu mountains. This panoramic tour is particularly popular because of its magnificent views of the Allgäu and Vorarlberg mountains.

The flower island of Mainau offers a year-round nature experience with its variety of flowers and numerous attractions. A boat trip on Lake Constance or a stroll through Lindau is just the thing to get you in the mood for the upcoming tour along the German Alpine Road. Things are about to really get going! The seven hairpin bends, in which the „Rohrach Ascent“ winds its way up 400 meters in altitude with a gradient of up to 9 percent, will get you in the mood for the German Alpine Road driving experience. Worthwhile detours lead to „Little Paris“, the small town of Lindenberg, characterized by the hat industry at the beginning of the 20th century, or to the Scheidegg waterfalls, which are

Climbing the Rohrach Pass



Nagelfluhkette Mountain Range

among Bavaria's most beautiful geotopes. Further along the route, one magnificent view follows the next - time for a photo stop or two with a magnificent view over the entire Nagelfluhkette mountain range, or even directly up into the treetops in the skywalk Allgäu nature adventure park to experience the view and nature with all your senses.

On the ridge between Weiler and Simmerberg, on a clear day you can not only see the Allgäu and Vorarlberg mountains, but even as far as the Swiss Säntis massif. The sun terrace of the West Allgäu, where hills, valleys, individual farmsteads and meadows form a harmonious picture, is pure drive-in cinema.



MAINAU – THE FLOWER ISLAND 1
www.mainau.de



LINDENHOF PARK WITH VILLA 2
www.lindau.de/lindenhofpark



SCHEIDEGG WATERFALLS 3
www.scheidegg.de/scheidegger-wasserfaelle



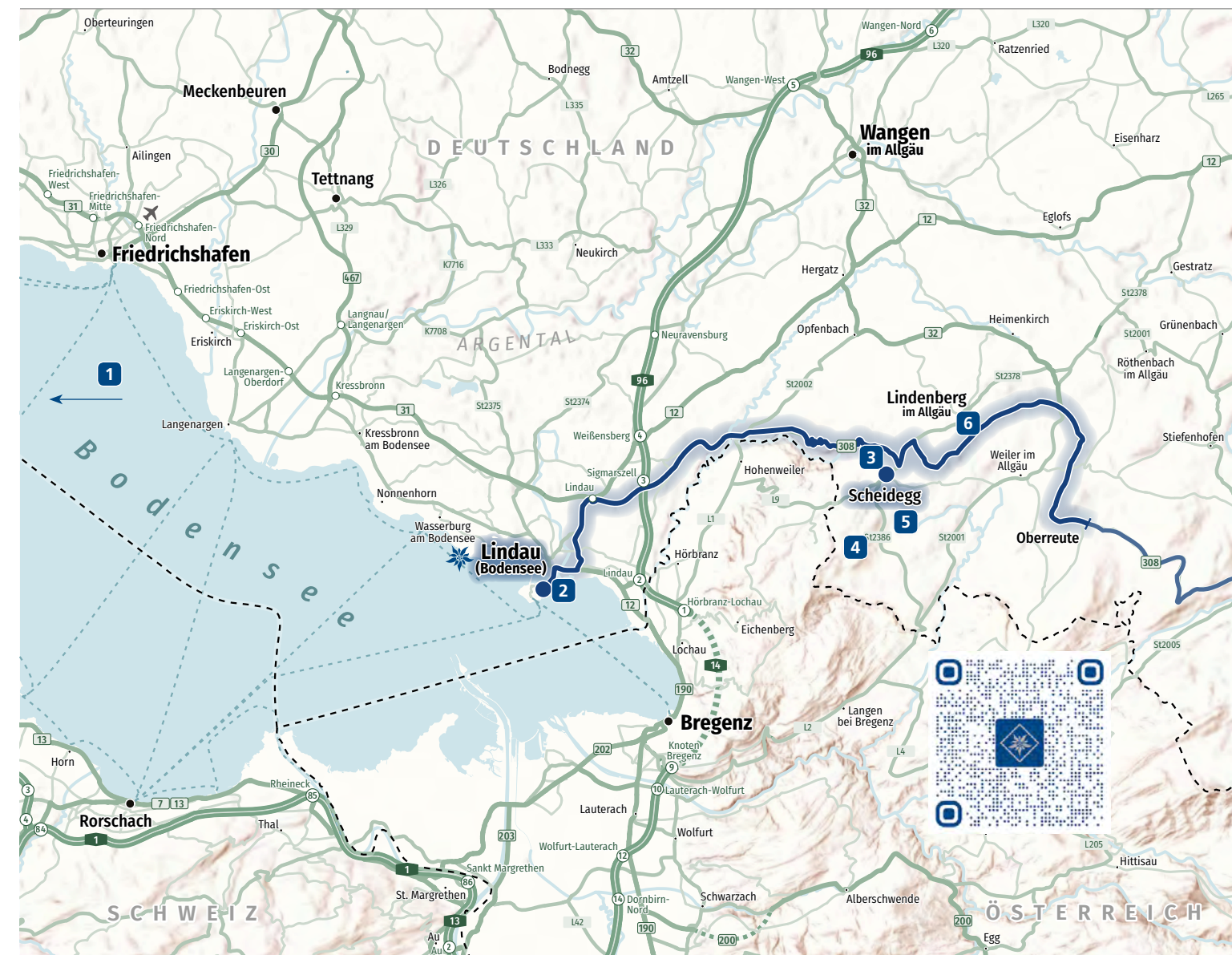
SKYWALK ALLGÄU NATURE ADVENTURE PARK 4
www.skywalk-allgaeu.de



ALPINE OUTDOOR POOL SCHEIDEGG 5
www.scheidegg.de/alpenfreibad



GERMAN HAT MUSEUM LINDENBERG 6
www.deutsches-hutmuseum.de





Lindau idyll at the Lake Constance pier

WELCOME TO LINDAU ON LAKE CONSTANCE

The Mediterranean-Style Island
and Garden City

Picture this: as you arrive in Lindau's harbor, Germany's southernmost and Bavaria's only lighthouse greets you alongside the proud Bavarian Lion, framed by the shimmering waters of Lake Constance. This island city blends historic charm, Mediterranean flair, and a modern lifestyle. Stroll through romantic, winding lanes steeped in centuries of stories. Spend a leisurely afternoon in the expansive



A stroll through Lindau's historic Old Town

Lindenhof Park, or browse small galleries and the city's art museum. Lindau offers something for every season and every age group. In summer, the lake calls you to swim, paddleboard, or kayak, while excursion boats depart daily for scenic cruises. Seasonal highlights bring the island to life – the "Rund Um" sailing regatta, wine festivals like "Komm und See", the traditional funfair, and the beloved Harbor Christmas market, when the waterfront glows with holiday lights.

The harbor entrance by night




SCHEIDEGG

Sun Terrace Above Lake Constance

High above Lake Constance, Scheidegg enjoys more sunshine than almost anywhere else in Germany. Perched between 600 and 1,000 meters (1,970–3,280 ft) above sea level, it's a haven for relaxation and outdoor adventure.

Hikers, cyclists, and golfers find their paradise here. One of the most popular attractions is the "skywalk allgäu" nature park – a barrier-free treetop walkway with sweeping views of the Alps and the lake. Summer visitors enjoy the cascading Scheidegg Waterfalls, the fascinating reptile zoo, and the charming, spring-fed AlpenFreibad outdoor pool.

In winter, the landscape transforms into a playground for skiers, cross-country enthusiasts, and winter hikers of all skill levels. As a certified



Scheidegg Town Hall by the Tourist Information

climatic health resort, Scheidegg invites you to slow down, breathe deeply, and do something good for your body and soul – any time of year.

Scenic view of Scheidegg



ALLGÄU MOUNTAIN PEAKS



CURVE-LOVER'S PARADISE ON THE OBERJOCH PASS

Oberreute to Nesselwang – 61 kilometers / 38 miles

This journey through the Upper Allgäu takes you into what locals call “Paradise” – a name inspired by the breathtaking panorama of the Nagelfluhkette, the Vorarlberg Alps, and even the distant Swiss peaks. The route leads from Oberreute through Oberstaufen, past the sparkling Großer Alpsee to Immenstadt, Sonthofen, and Bad Hindelang, before climbing the famed Oberjoch Pass. With 105 curves, this pass road is one of Bavaria’s most celebrated scenic drives. Its graceful integration into the landscape makes it feel as much a part of the alpine setting as the mountain peaks and villages themselves. Buckle up – the ride is as exhilarating as the views. On the far side, the road descends gently through lush alpine meadows near Unterjoch, gliding toward Wertach in a sweep of open, sunlit scenery.



DORFHAUS THALKIRCHDORF 1
Inn, Alpine Dairy, and Cheese-Making School
www.dorfhaus.de



NAGELFLUHKETTE NATURE PARK CENTER 2
www.nagelfluhkette.info




MOUNTAIN FARMING MUSEUM DIEPOLZ 3
www.bergbauernmuseum.de



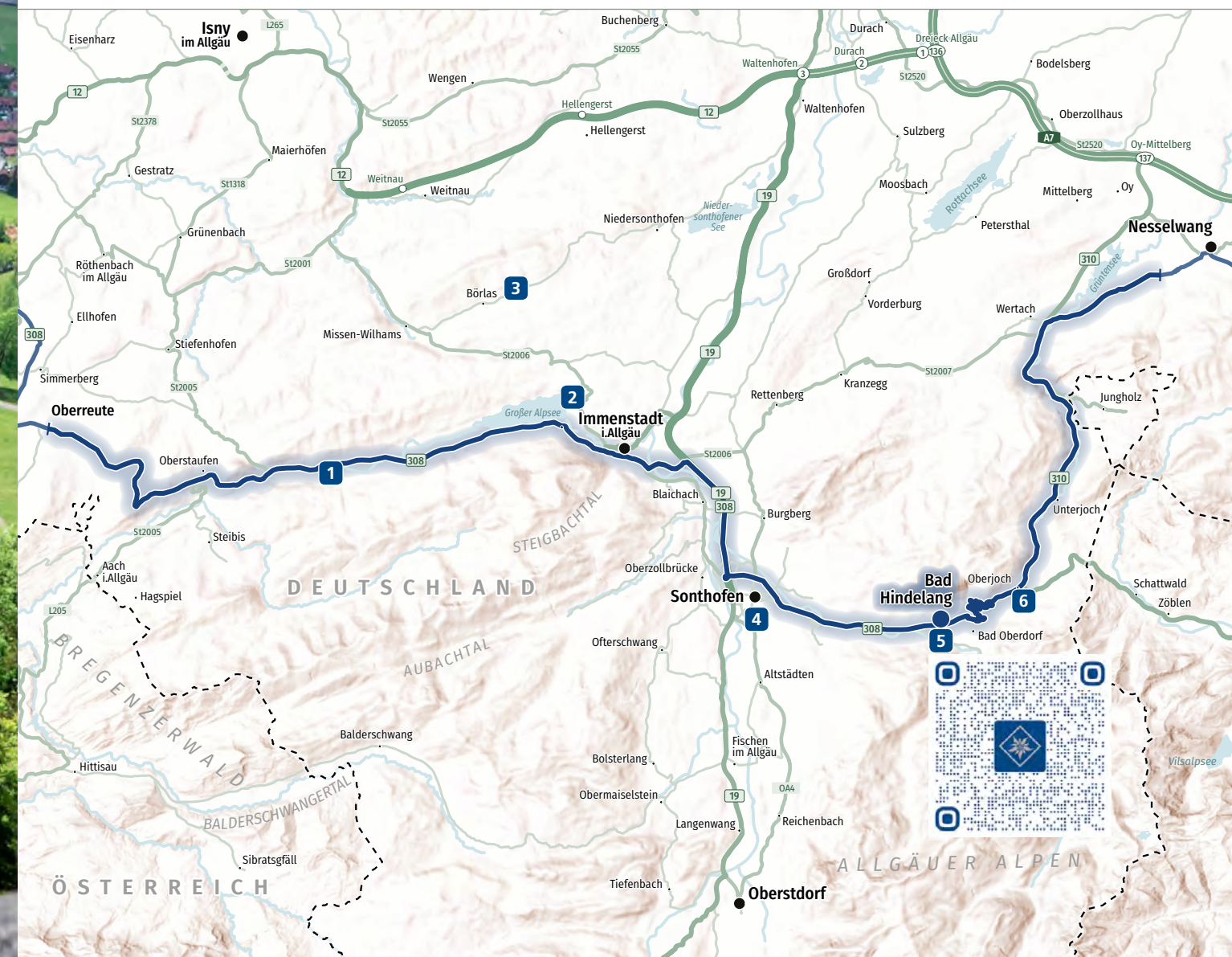
ALPINE CITY MUSEUM SONTHOFFEN 4
www.alpenstadtmuseum.de




HORN CABLE CAR HINDELANG 5
www.hornbahn-hindelang.de



HINDELANG-OBERJOCH MOUNTAIN CABLE CARS 6
www.bergbahnen-hindelang-oberjoch.de





BAD HINDELANG

Soul of the Allgäu Alps




Coffee break in Immenstadt

After a short pause at the Großer Alpsee near Immenstadt, the German Alpine Road continues through Sonthofen straight into Bad Hindelang, set within the nature reserve of the Allgäu High Alps – where impressive peaks seem to reach into the sky itself. Here, pure encounters with nature clear the mind and relax every fiber of body and spirit.

This community, with its six villages, offers remarkable biodiversity in both flora and fauna, along with ideal vacation opportunities for leisure seekers, outdoor enthusiasts, and families. Over 300 kilometers / 186 miles of marked

Hiking in the Hintersteiner Valley



Looking from Oberjoch Pass down to Bad Hindelang

hiking trails and numerous cycling routes invite you to enjoy unspoiled landscapes, while three alpine via ferrata routes promise thrilling challenges. Two mountain cableways carry visitors to lofty heights for breathtaking valley views. A special highlight is the "Bad Hindelang PLUS" guest card, available from participating accommodations, granting 40 complimentary services and experiences. It serves as a ticket for mountain lifts and buses, offers free admission to leisure facilities such as swimming pools, and in winter even functions as a ski pass for the entire municipal area – plus many more exclusive activities.

As a climatic health resort and Kneipp spa, Bad Hindelang offers especially allergy-sensitive guests the chance to breathe freely in clean mountain air and untouched nature. Certified "allergy-friendly," the town provides a network of services tailored to visitors' needs, ensuring a carefree and restorative holiday.

ALLGÄU CASTLE PARK






ALLGÄU CASTLE PARK

TRACING ROYAL FOOTSTEPS

Nesselwang to Halblech - 42 kilometers / 26 miles

For romantics, the Eastern Allgäu section of the Alpine tour is pure magic. A guided visit to Neuschwanstein or Hohenschwangau castles, or to the Museum of the Bavarian Kings, immerses you in the fairy-tale world of King Ludwig II. Equally enchanting are quiet hours spent by the Weißensee, Hopfensee, or Forggensee lakes.


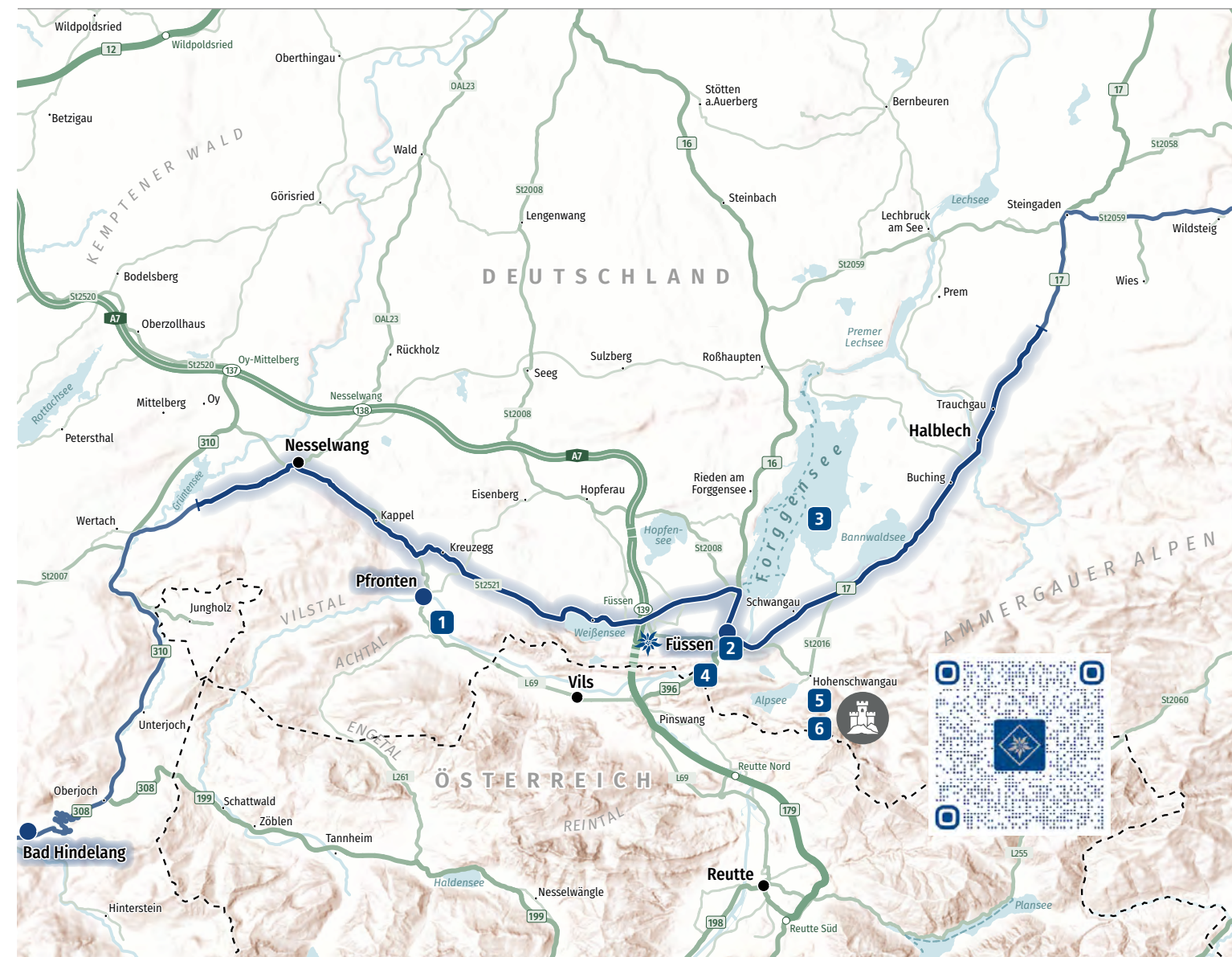


Neuschwanstein Castle

From Wertach, the route reaches the Grüntensee. Here, you might trade your car for a bicycle for a few hours – the Cycling and Mountain Bike Arena, a joint project of Oy-Mittelberg, Wertach, and Nesselwang, offers 15 attractive loop tours. Pfronten, the next stop after Nesselwang along the German Alpine Road, treats visitors to spectacular views – from a platform atop Germany's highest castle ruin, the vista sweeps across the Allgäu foothills. By cable car or on foot, hikers can explore the Allgäu and Tyrolean mountains and enjoy a spectacular 360-degree panorama from the summit of the Breitenberg.

Weißensee, Hopfensee, and Forggensee invite refreshing swims along Germany's oldest holiday route. Before heading toward Schwangau and the Alpsee, linger in the beautiful town of Füssen, with its Gothic High Castle perched above the romantic old town. King Ludwig II himself was captivated by the Füssen region. Whether exploring the richly storied Hohenschwangau Castle, where the king spent much of his childhood, or Neuschwanstein Castle, whose completion he never lived to see, you'll be swept into a world of history and legend.

A royal-style carriage ride



FALKENSTEIN CASTLE RUINS
www.pfronten.de/familie/burgen-schloesser

1



FÜSSEN CITY MUSEUM
www.museum.fuessen.de

2



FORGGENSEE LAKE CRUISES
www.forggensee-schiffahrt.de

3



FOREST EXPERIENCE CENTER FÜSSEN-ZIEGELWIES
www.walderlebniszentrum.eu

4



MUSEUM OF THE BAVARIAN KINGS
www.hohenschwangau.de/museum-der-bayerischen-koenige

5



ROYAL CASTLES HOHENSCHWANGAU AND NEUSCHWANSTEIN
www.hohenschwangau.de

6



View of Pfronten

PFRONTEN

A year-round retreat framed by peaks and valleys

The Allgäu resort town is as varied as the landscape around it. Thirteen villages shape the broad valley where the gentle Alpine foothills rise toward the peaks of the Allgäu and Tyrolean mountains. The world-famous royal castles of Hohenschwangau and Neuschwanstein are only 15 kilometers / 9 miles away. The park-like scenery with its lakes, meadows, castles, and fortresses resembles a vast palace garden.

On Falkenstein, Germany's highest castle ruin, a lookout tower offers a fantastic panorama. No wonder King Ludwig II planned his last and most splendid castle here. Between valleys and summits stretches a dense network of hiking trails with more than a dozen serviced huts.

View of Falkenstein Castle Ruins



Visitor Center

Cyclists can follow excellent routes to scenic highlights, whether on leisurely tours or mountain trails. Local mountain and hiking guides offer high-quality experiences that complete the outdoor program. Families enjoy 12 themed playgrounds, a climbing park, and activities from Pfronten Tourism. The Breitenberg, with gondola, chairlift, and panoramic huts, rewards visitors with sweeping views. Traditional inns serving hearty Allgäu cuisine and a picture-perfect church set against alpine peaks make Pfronten a memorable stop along the German Alpine Road. From here it is only a short distance to Füssen, where the German Alpine Road meets the Romantic Road and the ancient Via Claudia Augusta – a fitting gateway to the royal heart of Bavaria.

FÜSSEN

Romantic Soul of Bavaria

In Füssen, the German Alpine Road meets both the Romantic Road and the ancient Via Claudia Augusta. The old town, with its almost Italian flair of lively squares and street cafés, invites leisurely strolls and delightful discoveries. Hikers and cyclists will find panoramic routes at every elevation – and the next inviting swimming spot is never far away. Here, where towering peaks stand guard over the gently rolling pre-Alpine landscape and its many lakes, Bavaria's kings once found their place of longing. As Bavaria's highest town, Füssen still preserves many Gothic townhouses and sections of the old city wall from its golden age in the early 16th century, when Emperor Maximilian I visited nearly forty times. During that era, the High Castle was expanded into the residence of the Prince-Bishops of Augsburg, adorned with trompe-l'œil façades. Today, it houses a branch of the Bavarian State Painting Collections. On the banks of the Lech River stands the former Benedictine monastery of St. Mang, now home to the town museum. Its splendid Baroque halls reflect the wealth of the convent, while historic lutes and violins recall Füssen's legacy as the cradle of European lute-making and a major center of violin craftsmanship. Surrounded by one of Bavaria's most beautiful

Hohes Schloss Füssen (High Castle)



Historic Old Town of Füssen

holiday regions, Füssen offers unforgettable vantage points – perhaps none finer than from a boat cruise on the Forggensee, with its unmatched view of Neuschwanstein Castle. Or, step onto the treetop walkway at the Forest Experience Center for a fresh perspective on the Lech floodplain forest.



Lech Falls





PFAFFENWINKEL

HEAVEN ON EARTH

Between the Allgäu Castle Park and the Zugspitze region, the German Alpine Road passes through Steingaden and the mountain farming village of Wildsteig, crossing a small section of the Pfaffenwinkel in the district of Weilheim-Schongau. And when you look around, you understand why the monks, nuns, and clergy chose to settle here: 159 churches and countless monasteries between the Lech and Loisach rivers. The heart of Bavaria indeed – and one church in particular has brought the region worldwide fame.

WIESKIRCHE

Pilgrimage Church of the Scourged Savior on the Meadow


The Wieskirche is one of the most famous Rococo churches in the world. Its story begins in 1754 with Maria Lory, a farmer's wife whose home stood "on the meadow." During her evening prayers, she noticed what she believed to be tears on the face of a statue of the Scourged Savior. Word of this "miracle" spread quickly, and each year countless pilgrims came to the

Lory family farm. When a small chapel built to honor the statue could no longer hold the crowds, the abbot of Steingaden commissioned the construction of a grand pilgrimage church. Since 1983, the Wieskirche has been recognized as a UNESCO World Heritage Site, its ornate Rococo interior continuing to inspire awe among visitors from around the world.



ZUGSPITZ REGION





ZUGSPITZ REGION

IN THE SHADOW OF THE ZUGSPITZE AND THE KARWENDEL

Halblech to Wallgau - 71 kilometers / 44 miles

The Ammergau Alps Nature Park, Zugspitz Region, and Alpenwelt Karwendel – these destinations make every Bavaria lover's heart beat faster. Crossing the sweeping Echelsbacher Arch Bridge, the panoramic route leads from the Allgäu into the Zugspitz Region. Along the way, the historic towns of Oberammergau, Garmisch-Partenkirchen, Krün, and Wallgau, as well as Ettal Abbey and Linderhof Palace, are all worth a stop.


Leaving the Allgäu behind, the German Alpine Road enters Upper Bavaria via Wildsteig and the Echelsbacher Arch Bridge, reaching the Ammergau Alps Nature Park. In Unterammergau, once home to more than 50 whetstone makers, a faithfully reconstructed grinding mill shares the secrets of this centuries-old craft. In Oberammergau, you could easily spend an entire summer afternoon browsing a specialty Christmas shop. Nearby lies Linderhof Palace – the smallest of King Ludwig II's three palaces, yet the one he inhabited most often. Ettal Abbey, a Benedictine monastery, houses its own brewery, distillery, and show dairy.



Mountain Meadow

From the Ettaler Saddle, the road drops 4 kilometers / 2.5 miles at an 8% grade, continuing via Oberau and Farchant into ZugspitzLand. Next comes Garmisch-Partenkirchen, a place where sporting history is made time and again. Mittenwald is also worth a detour, celebrated worldwide for over 300 years of violin-making tradition. From here, the drive relaxes into a gentle glide through the peaceful villages of Krün and Wallgau – with the sheer rock faces of the Karwendel range on one side and, on the other, perhaps the final and most breathtaking view of the Wetterstein massif.

Linderhof Palace



WIESKIRCHE
www.wieskirche.de



LABER MOUNTAIN CABLE CAR
www.laber-bergbahn.de



PARTNACHKLAMM
www.partnachklamm.de



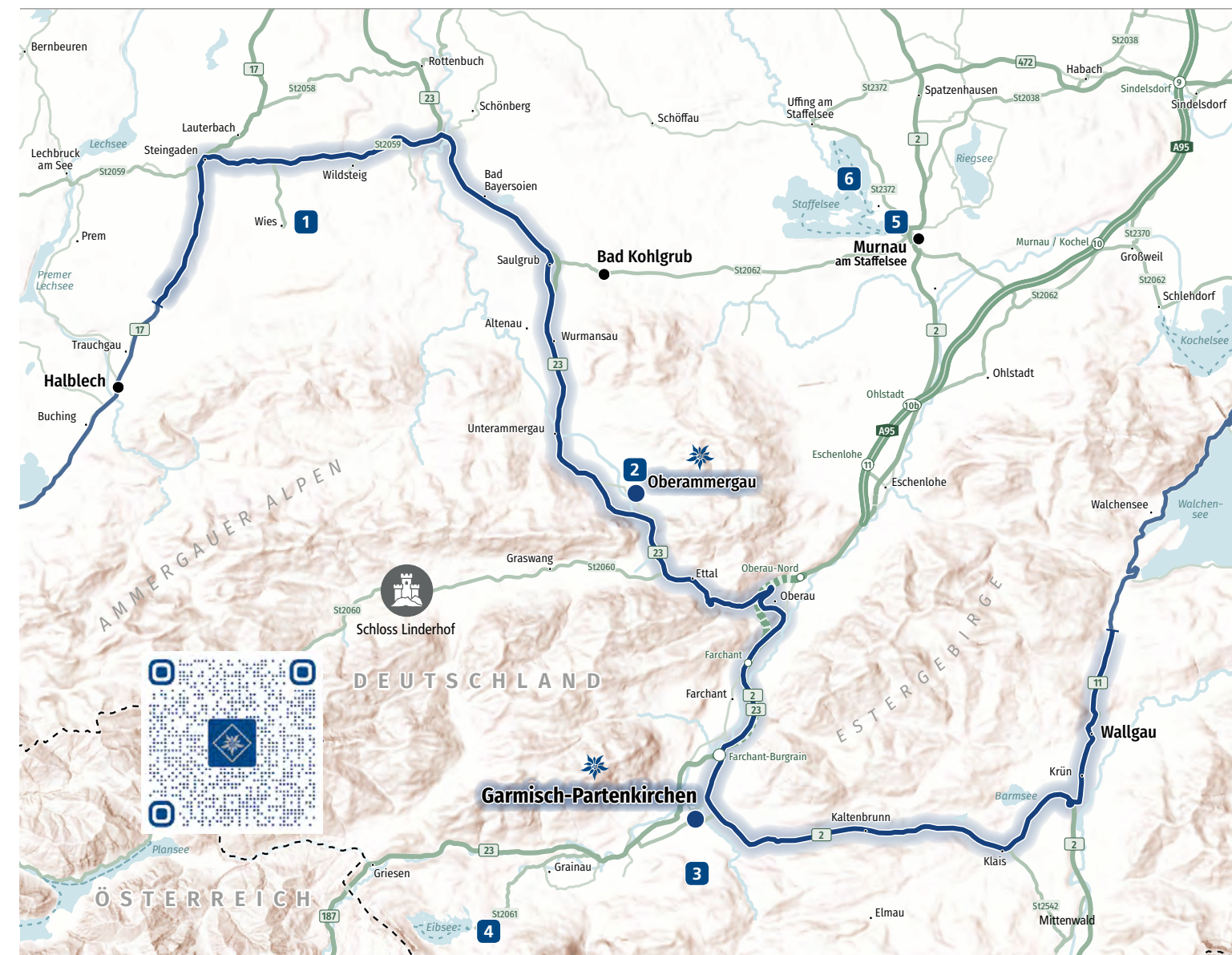
BAYERISCHE ZUGSPITZBAHN
www.zugspitze.de



MURNAU
www.tourismus.murnau.de



LAKE STAFFELSEE CRUISES
www.staffelsee.org



OBERAMMERGAU

Of Sacred Woodcarvers and Painted Facade

Every ten years, Oberammergau hosts the world-famous Passion Play – an event that draws visitors from across the globe. Nestled in the Ammergau Alps, the village is also renowned for its many “Herrgottsschnitzer,” artisans who carve religious figures, a tradition dating back to the 16th century. By the 18th century, the trade in these devotional works was at its height, with “Kraxenträger” peddlers carrying them to customers throughout Germany and across Europe. Today, from mid-May to mid-October, visitors can watch craftsmen at work in the Pilatushaus, and numerous shops offer beautifully crafted pieces for purchase.

Oberammergau’s charm is also shaped by its Lüftlmalerei – a distinctive style of fresco painting adorning house facades. While many depict Christian themes, scenes from the Passion of Christ are among the most frequent. The tradition of the Passion Play itself began in 1633, when the plague claimed 80 villagers;

the survivors vowed to perform the story of Christ’s suffering regularly if spared from further loss. That promise has been faithfully kept for centuries, and the growing hair and beards of the townspeople are still a telltale sign of an upcoming performance year. Every decade, the entire village comes together to bring the story to life. In the intervening years, visitors can tour the Passion Theater to learn about its history and stagecraft.

Passion Play Theater Oberammergau



Ettal Monastery



Maximilianshöhe Garmisch with a view of the Zugspitze

GARMISCH- PARTENKIRCHEN

Alpine Holidays at Their Finest


Set against the breathtaking backdrop of the Bavarian Alps and at the foot of the Zugspitze – Germany’s highest peak at 2,962 meters / 9,718 feet – Garmisch-Partenkirchen is the very definition of unspoiled alpine grandeur. This is a region shaped by its mountains, where authentic Bavarian traditions remain vibrant, and where every visitor can step closer to nature – and to themselves.

The variety of alpine experiences here is unmatched. In winter, the resort is a paradise for alpine skiing, cross-country skiing, snowshoeing, and even ice hockey. Summer brings opportunities for canoeing, paragliding, mountain biking, and hiking. A stroll along Garmisch’s Frühlingsstraße or through the historic Ludwigstraße in Partenkirchen immerses you in local heritage. The vivid Lüftlmalerei frescoes adorning house facades tell stories of the people, the region, and its customs.

The locals enchant with their openness, zest for life, and authentic Bavarian character. The pedestrian zone in Garmisch – stretching from Marienplatz to Richard-Strauss-Platz – tempts with traditional shops, renowned fashion brands, and exclusive boutiques. Here, high-quality traditional craftsmanship, such as intricately made Tracht garments, meets modern regional fashion and alpine lifestyle. Around Partenkirchen’s historic Ludwigstraße, you’ll also find artisans such as goldsmiths and Haferlschuh shoemakers. Garmisch-Partenkirchen’s distinctive lifestyle extends to its cuisine – from famous Bavarian specialties to modern, wholesome dishes prepared with regional organic ingredients, and refined creations in gourmet restaurants. Accommodations are just as varied: from rustic guesthouses and cozy holiday apartments to luxurious first-class hotels.

TÖLZER LAND





TÖLZER LAND

A PICTURE-PERFECT JOURNEY

Wallgau to Lenggries – 72 kilometers / 45 miles

Through the Tölzer Land, Germany's oldest holiday route traces the shoreline of Lake Walchen, climbing the winding Kesselberg Road to Lake Kochel. From there, it continues via Benediktbeuern with its famous monastery, through Bad Heilbrunn, Bad Tölz, and Lenggries, before reaching the Sylvenstein Reservoir and the Austrian border.

The Tölzer Land is especially beloved for its unmistakable pre-Alpine scenery. Gently rolling ridges, crystal-clear lakes, enchanted moors, and romantic villages create the ideal backdrop for hiking, cycling, and swimming. Lake Walchen is a paradise for water sports, while those who prefer to stay on dry land can take the cable car up the Herzogstand for panoramic views stretching to Munich and into Tyrol.

From here, 14 hairpin bends carry you along the 9-kilometer / 6-mile Kesselberg Road to Lake Kochel and its namesake village, where the sun often casts the surrounding moorlands in a magical light. Spend a fascinating day at the Glentleiten Open-Air Museum, set on 40 hectares /



99 acres of grounds. Back on the Alpine Road, the onion domes of Upper Bavaria's oldest monastery, with its baroque St. Benedict's Basilica, come into view. The monastery village of Benediktbeuern is considered the spiritual and cultural heart of the Tölzer Land. From here, the route continues through Bichl and Bad Heilbrunn – home to an adventure park dedicated entirely to herbs – before arriving in Bad Tölz.

Relaxing in Schlehdorf on Lake Kochelsee




Photo stop at Sylvenstein Reservoir



HERZOGSTAND CABLE CAR
www.herzogstandbahn.de

1



GLENTLEITEN OPEN-AIR MUSEUM
www.glentleiten.de

2



BENEDIKTUS TRAIL AT BENEDIKTBEUERN MONASTERY
www.benediktbeuern.de/benediktusweg

3

BLOMBERG

BLOMBERG
www.der-blomberg.de

4



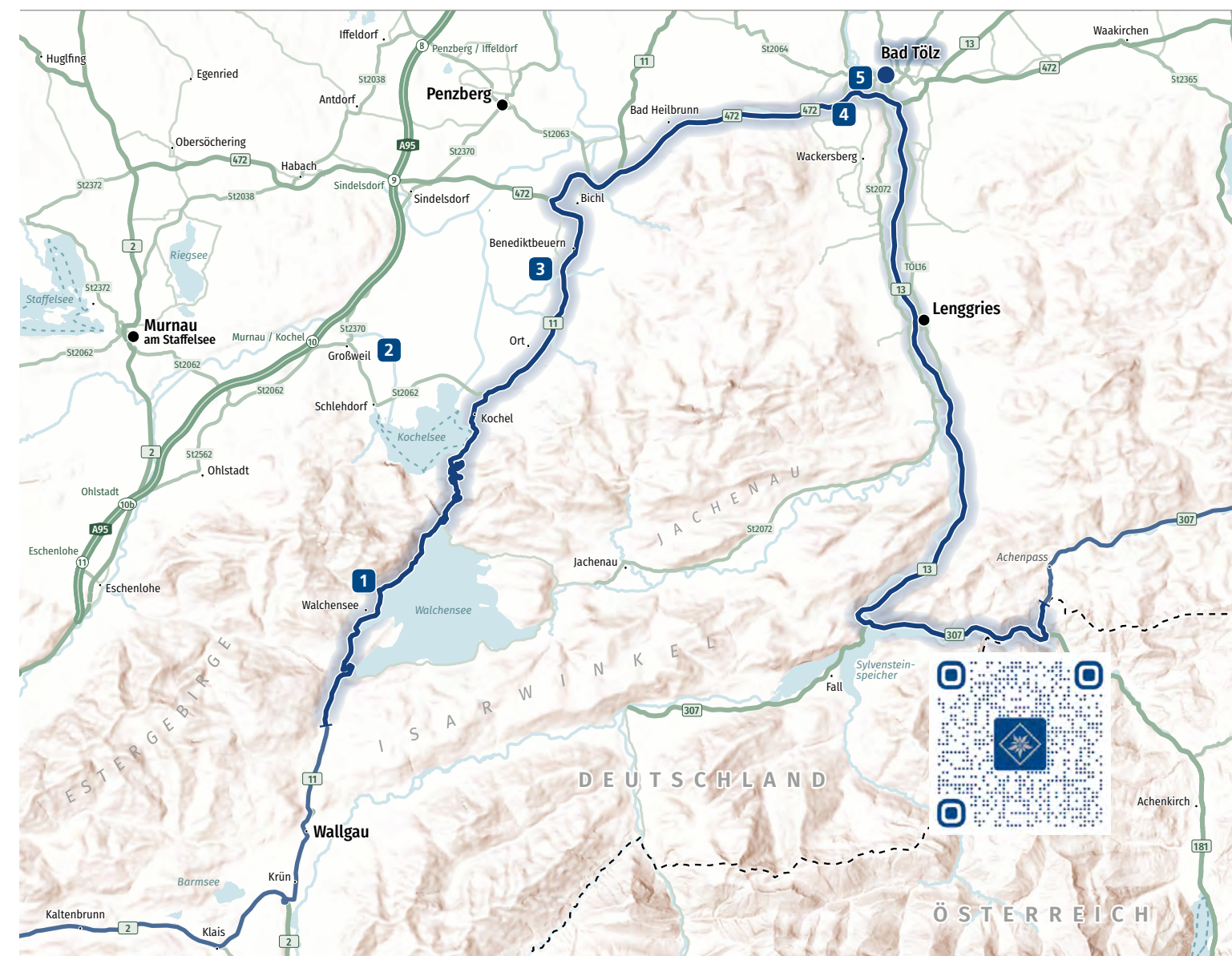
BAD TÖLZ CITY MUSEUM
www.bad-toelz.de/de/entdecken/toelzer-stadtmuseum

5



ISARWELLE FAMILY POOL
www.lenggries.de/sommer/familienbad-isarwelle

6





Market Street and Isar Bridge

Bad Tölz

Nature-Inspired Market Town with Charm

Like a shimmering turquoise ribbon, the Isar River winds through Bad Tölz, whose picturesque old town centers on the Marktstraße – the town’s “parlor,” lined with baroque façades adorned in Lüftmalerei. Narrow lanes lead to small shops selling traditional Tölz Tracht and local handicrafts, as well as inviting cafés, restaurants, and historic taverns perfect for leisurely browsing and lingering.

Kurhaus



From the Calvary Hill with its Leonhardi Chapel, visitors are rewarded with a breathtaking view over the Isar Valley. Each November, thousands gather for the famed Tölz Leonhardi Ride, a colorful procession of elaborately decorated horses and wagons. By the late 19th century, this town near Munich had already become a favorite retreat for nobility and celebrities seeking the “summer country” and the healing benefits of its iodine springs. Today, wellness and rejuvenation remain central – from culinary journeys into wholesome regional cuisine, to restorative hikes, to therapeutic courses and lectures – all recognized with the seal of quality from the Bavarian Spa Association.



Kneipp therapy

From Bad Tölz, the German Alpine Road follows the Isar upstream to the rafting village of Lenggries – a hiking and skiing paradise on the slopes of Brauneck – and onward to the Sylvenstein Reservoir, a fjord-like lake set in the heart of the beautiful Isarwinkel.



ALPINE REGION TEGERNSEE SCHLIERSEE



TEGERNSEER LAND ARTISAN CHEESE DAIRY
www.naturkaeserei.de

1



GUT KALTENBRUNN
www.feinkost-kaefer.de/
gut-kaltenbrunn

2



Lake Tegernsee+Schliersee CRUISES
www.seenschiffahrt.de
www.schlierseeschiffahrt.de

3



WASMEIER OPEN-AIR MUSEUM
www.wasmeier.de

4



SLYRS
www.slyrs.com

5



WENDELSTEIN MOUNTAIN RAILWAYS FROM BAYRISCHZELL AND BRANNENBURG
www.wendelsteinbahn.de

6





ALPINE REGION TEGERNSEE SCHLIERSEE

A JOURNEY OF INDULGENCE FOR ALL THE SENSES

Lenggries to Bayrischzell – 58 kilometers / 36 miles

On the way through this culinary paradise – from Rottach-Egern via Tegernsee, Schliersee, and Bayrischzell – you'll find countless restaurants and cafés dedicated to Bavaria's inn culture and the highest-quality regional specialties.

This is the place to simply relax and savor it all.

The route begins in the quiet borderlands between Bavaria and Tyrol, passing through the mountaineering village of Kreuth before reaching lively Lake Tegernsee. A side trip along the Wallberg Panorama Road rewards you with sweeping views over this beloved holiday region. At the Tegernseer Land Natural Dairy, sample fresh products made from local hay milk. Along the way, you'll have endless opportunities to purchase regional delicacies – no wonder the area has united as a "gourmet region" committed to preserving Bavarian hospitality and local food traditions.

Local specialties in the Tegernsee Arcades



Tegernseer Land Artisan Cheese Dairy

From here, the road traces the lake's edge through Tegernsee to Gmund, then via Hausham to Lake Schliersee. Not-to-miss stops include the open-air museum founded by double Olympic champion Markus Wasmeier, an excursion to Lake Spitzing – one of Bavaria's largest mountain lakes – or a cable car ride from Bayrischzell to the 1,838-meter / 6,030-foot Wendelstein for panoramic views over the Alpine foothills. From Schliersee, the road continues past Bayrischzell, climbing 323 meters / 1,060 feet in graceful curves along the Sudelfeld Road to the pass summit, passing the Sudelfeld ski area along the way.



Lake Schliersee

SCHLIERSEE ❄️

„Servus Dahoam“ –
A Warm Bavarian Welcome

The German Alpine Road leads via Hausham to the market town of Schliersee, with its districts of Neuhaus, Fischhausen, and Spitzingsee. In summer and winter alike, this recreation area draws visitors with its scenic lake, nearby ski resorts at Spitzingsee and Sudelfeld, and an abundance of attractions and day trips.

On the water, visitors enjoy stand-up paddling, sailing, windsurfing, electric boating, and rowing. The Schliersee lakeside beach offers not only a swimming paradise but also exceptional dining. In the evening, locals and guests gather here casually over a glass of wine to watch the sun set.

Lake Spitzingsee



At the "Vitalwelt Schliersee" with its monte mare spa, you can enjoy the invigorating world of water indoors or relax in saunas with views across the lake. Beyond its natural beauty, Schliersee is renowned for the fine fruit brandies of the Lantenhammer distillery and internationally award-winning whiskies – yes, Bavarian whiskey! At the Slyrs Distillery in Neuhaus, learn more about this original Bavarian single malt.



Slyrs Distillery

Just 5 kilometers / 3 miles south of Schliersee lies Lake Spitzing, owned by the Free State of Bavaria and nestled at 1,084 meters / 3,556 feet in the Schliersee Mountains, part of the Mangfall Range. Before continuing to the mountain village of Bayrischzell at the foot of the Wendelstein, consider a short detour to Fischbachau and the famous Café Winklstüberl, celebrated far beyond the region for its home-made cakes and pastries.

CHIEMSEE- ALPENLAND





CHIEMSEE-ALPENLAND

OVER THE SUDELFELD PASS TO BAVARIA'S INLAND SEA

Bayrischzell to Bernau am Chiemsee – 57 kilometers / 35 miles

Variety is guaranteed on this stretch through the Chiemsee-Alpenland holiday region. From Bayrischzell, the road winds over the Sudelfeld Pass and descends into the broad Inntal Valley toward Oberaudorf, delivering panoramic views at every turn. Passing through small, charming villages – and Aschau im Chiemgau at the foot of the Kampenwand – the route arrives at Lake Chiemsee, often called “Bavaria’s Sea.”



Across Sudelfeld and Tatzelwurm to Oberaudorf

From the Sudelfeld Pass, the road follows the Tatzelwurmstraße – named after a mythical creature said to have lived in the nearby gorge – dropping 700 meters / 2,297 feet into the Inntal and the spa town of Oberaudorf. Continuing on, you’ll pass through picturesque communities like Flintsbach am Inn, Brannenburg, and Nußdorf am Inn, recognized as one of the region’s “gold villages.” Soon after comes Neubeuern, guarded by its castle and entered through two narrow gates.

In Neubeuern’s marketplace, you’re greeted with views of ornate houses adorned with balconies, bay windows, and Lüftlmalerei. From Rohrdorf, the road crosses magnificent pre-Alpine scenery toward Frasdorf. Following the German Alpine Road, the Kampenwand looms ahead, and at its foot lies Aschau im Chiemgau – nicknamed the “bench village” (Bankerdorf®) for its many scenic resting spots. Passing meadows and forests, the route reaches Bernau am Chiemsee. From the many boat docks surrounding Bavaria’s largest lake (nearly 80 square kilometers / 31 square miles), you can sail to Fraueninsel, home to the monastery and pilgrimage site of Frauenwörth, or to Herreninsel, where King Ludwig II’s famed Herrenchiemsee Palace awaits.

Bodensee-Königssee Cycle Path by Lake Chiemsee



**ADVENTURE MOUNTAIN
OBERAUDORF-HOCHECK**
www.hocheck.com

1



PRIENAVERA WATER PARK
www.prienavera.de

2



CHIEMSEE LAKE CRUISES
www.chiemsee-schiffahrt.de

3



KAMPENWAND CABLE CAR
www.kampenwand.de

4



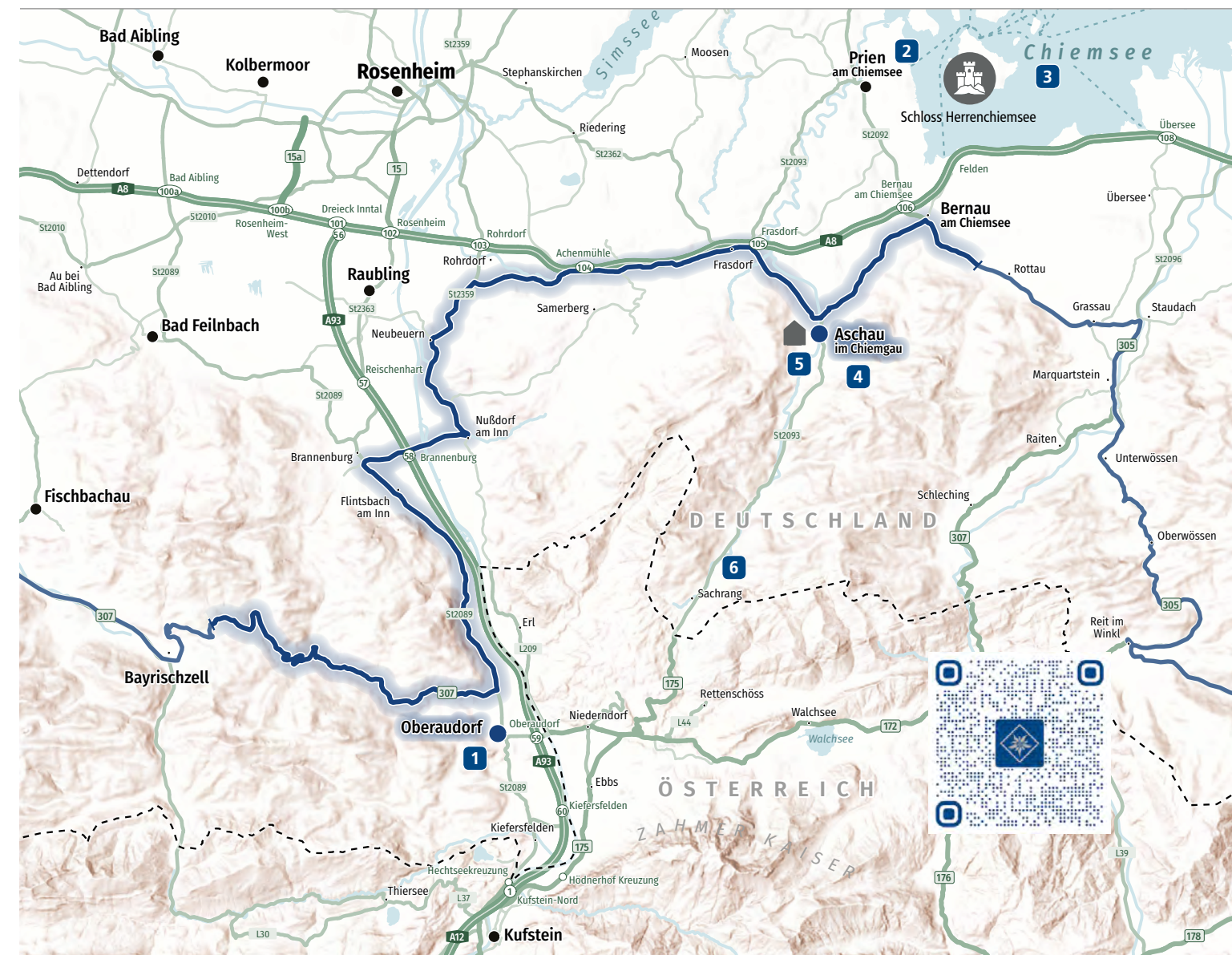
HOHENASCHAU CASTLE
www.aschau.de/schloss-hohenaschau

5



**MÜLLNER-PETER MUSEUM
SACHRANG**
www.muellner-peter-museum.de

6





Church of Our Lady

OBERAUDORF

Pearl of the Inntal Valley

Set in the heart of Bavaria's Inntal Valley and framed by views of the Kaiser Mountains, Oberaudorf is a destination that blends unspoiled charm with outdoor adventure, cultural treasures, and culinary pleasures. Scenic hiking and cycling trails in and around the village promise active relaxation, while the Oberaudorf-Hocheck adventure mountain is a highlight – especially for families. Here, a summer toboggan run, a zipline, a free-fall slide, and a themed play-and-legends trail guarantee fun and excitement.



Towards Adventure Mountain Oberaudorf-Hocheck

The district of Niederaudorf, awarded the title "Most Beautiful Village in Germany" in 2010, enchants with rustic farmhouses, elegant villas, and picturesque chapels. Two fascinating historic sites – the ruins of the former Auerburg border fortress and the medieval cave castle of Grafenloch – can be reached on foot from Oberaudorf's center, as can the beautifully situated Carmelite monastery of Reisach. Throughout the year, traditional festivals offer visitors a glimpse into Bavarian customs and way of life. When it's time to dine, fine restaurants, cozy inns, and rustic mountain lodges invite you in. From refined dishes crafted with regional ingredients to hearty, down-to-earth fare, Oberaudorf's cuisine satisfies both gourmets and lovers of traditional Bavarian cooking.

Hiking break with a view of the Inn Valley



Hohenaschau Castle with Prien

ASCHAU I. CHIEMGAU

Bankerldorf® at the Foot of the Kampenwand

The Wildbach "Prien" stream winds gently through the rolling landscape of its namesake valley, framed by the Chiemgau's signature peak – the three-pronged Kampenwand – with the village of Aschau im Chiemgau nestled at its base. Around 300 kilometers / 186 miles of hiking trails lead leisurely through the valley or up to the Kampenwand's summits, which can also be reached by cable car. Along the banks of the Prien, illustrated information boards share fascinating facts about the stream's history and formation.

Aschau offers year-round activities, from paragliding and Nordic walking to a high ropes course and inviting swimming spots. The district of Sachrang, part of the municipality, is a picture-perfect Bavarian mountain village – so much so that in 2017 it was designated a



Sachrang – Bavaria's Mountaineering Village

"Mountaineering Village" by the German Alpine Club. A cornerstone of this honor is the Geigelstein Nature Reserve, often called the "Flower Mountain of the Chiemgau." Aschau is also linked to the legendary Müller-Peter, a local historical figure whose life is celebrated in a dedicated museum. With so much to see and do, exploring the Prien Valley truly is – as the locals say – "A Schau" ("a sight to behold").

CHIEMSEE CHIEMGAU





CHIEMSEE CHIEMGAU

BETWEEN SUMMER RETREAT
AND WORLD-CLASS SPORT

Bernau am Chiemsee to Inzell – 53 kilometers / 33 miles

From Bernau am Chiemsee, the German Alpine Road passes through Rottau and Grassau, where the Salt & Moor Museum shares the story of the “world’s first pipeline” – the historic brine pipeline that once ran through this area. Skirting the Tiroler Ache River, the route continues to Marquartstein, set beneath the Hochplatte, where sweeping views over Lake Chiemsee and the Chiemgau unfold.

From here, the road winds through Unterwössen and Oberwössen, crossing the Maserer Pass toward Reit im Winkl. This inviting mountain village offers themed and premium hiking trails for truly memorable alpine experiences. The route then traverses the Drei-Seen-Gebiet – a striking trio of lakes set in classic Alpine scenery – before the biathlon hub of Ruhpolding comes into view. Passing the Holzkecht Museum and the Chiemgau Arena biathlon center, the road leads on to Inzell, renowned for hosting international speed skating competitions at the Max Aicher Arena.

Oberwössen



Three-Lake Area with Weitsee, Mittersee, and Lödensee

Whether by car, motorcycle, or camper, this stretch of the German Alpine Road is as beloved for its unspoiled landscapes as for its blend of leisure, sport, and Bavarian charm.

Woodcutters' Museum Ruhpolding



SALT & MOOR MUSEUM
www.grassau.de/das-museum



ALMENWELT UNTERWÖSSEN
www.achental.com/ort/tourist-information-unterwoessen



HIKING AT HEMMERSUPPENALM
www.reitimwinkl.de/hemmersuppenalm



WINKLMOOSALM STAR PARK
www.reitimwinkl.de/sternenpark



LUMBERJACK MUSEUM RUHPOLDING
www.holzkechtmuseum.com



MAX AICHER ARENA INZELL
www.max-aicher-arena.de





Bird's-eye view of Reit im Winkl

REIT IM WINKL

Breathe Deep. Feel Free!


This small, idyllic mountain village at 700 meters / 2,297 feet above sea level invites guests to linger with its unmistakable Upper Bavarian charm – a traditional village center, cozy inns, and welcoming accommodations. Nestled in Germany's southernmost corner, it offers everything a traveler could wish for: rustic farmhouses, flower-decked wooden balconies, churches, chapels, fields, and meadows dotted with contented cows – all set against a backdrop of unspoiled nature as far as the eye can see. The valley opens wide to the west, free of fog and bathed in sunlight.

Barefoot Park at the Hausbach Waterfall



Visitor Information Center

Active visitors will relish the premium hiking trails, the Chiemgau's first via ferrata, the family activity program, and the cross-border 18-hole golf course with sweeping views of the rugged peaks of the Wilder and Zahmer Kaiser ranges. A nostalgic chairlift ride from the Winklmoos-Alm reveals panoramic views over the Bavarian and Austrian Alps, stretching to the main Alpine ridge. More than 20 mountain pastures welcome hikers and climbers with hearty regional snacks after short or challenging treks. In the Winklmoosalm Star Park, guided tours take you on a fascinating journey through the universe. With an extra day, you can easily reach the Großglockner High Alpine Road or enjoy a scenic circuit around the nearby Tyrolean Kaiser Mountains, featuring three spectacular pass roads – Grießneralm, Wochenbrunneralm, and the Kitzbüheler Horn.



BERCHTESGADEN





BERCHTESGADEN

MAJESTIC FINALE AT LAKE KÖNIGSSEE

Inzell to Schönau am Königssee – 36 kilometers / 22 miles

The German Alpine Road's grand finale unfolds in the Berchtesgadener Land, leading from the mountaineering village of Ramsau through Berchtesgaden to Schönau am Königssee, at the foot of the Watzmann. Here the journey along Bavaria's most iconic route comes to an end – though the region still holds a wealth of experiences to discover.



The Church of St. Sebastian in Ramsau

After leaving Inzell, the route enters a landscape of striking beauty. Between Weißbach and Schneizlreuth, a hike into the wild and romantic Weißbach Gorge is well worth the detour. Before the Alpine Road climbs toward Ramsau, consider a visit to Bad Reichenhall – the Bavarian state spa once world-famous for its salt and brine therapies. The route then crosses the Schwarzbachwacht at 868 meters / 2,848 feet, followed by sweeping views of the Reiteralpe, the Hochkalter, and the Watzmann.

In Ramsau, a photo stop at St. Sebastian's Church – which celebrated its 500th anniversary in 2012 – is a must. The Hintersee, with its enchanting "Magic Forest," is among Bavaria's most beautiful geotopes and a rewarding excursion. Passing the roaring Wimbach Gorge, the road continues to Berchtesgaden, where the Royal Castle and the historic old town invite exploration.



Royal Palace and Collegiate Church of St. Peter and St. John the Baptist

At the endpoint of the German Alpine Road lies Lake Königssee. From here, electric boats glide along sheer rock walls, echoing the lake's famous natural resonance, en route to the pilgrimage church of St. Bartholomä.



PREDIGTSTUHL CABLE CAR, BAD REICHENHALL
www.predigtstuhlbahn.de



OLD SALT WORKS, BAD REICHENHALL
www.alte-saline.de



SALT MINE BERCHTESGADEN
www.salzbergwerk.de



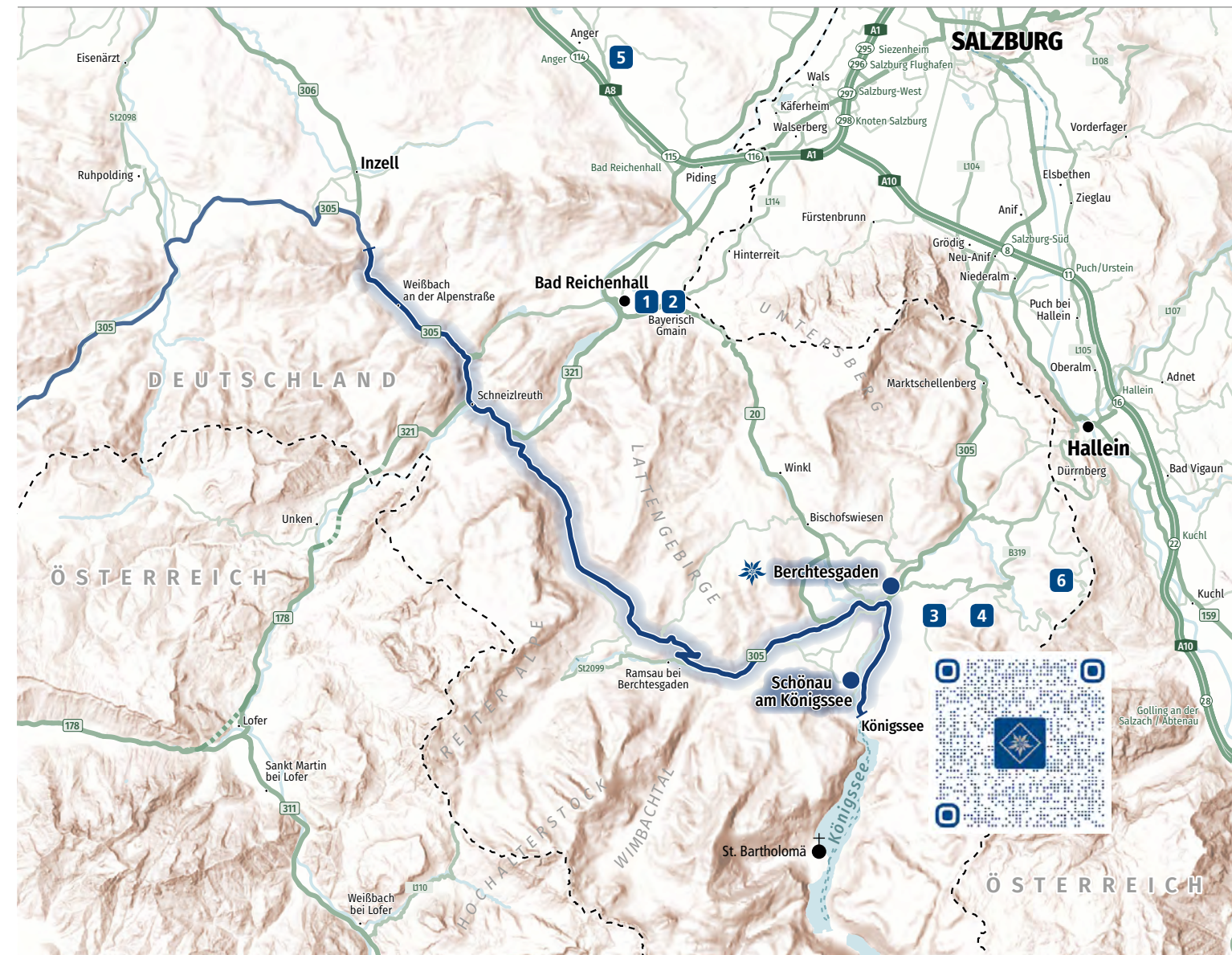
KEHLSTEINHAUS
www.kehlsteinhaus.de



HANS-PETER PORSCHE TRAUMWERK
www.traumwerk.de



ROSSFELD PANORAMA ROAD
www.rossfeldpanoramastrasse.de



FAREWELL FROM IN BERCHTESGADEN ❁

Juwel of the Alps

The unspoiled nature of Berchtesgaden National Park promises rest and renewal. Experiencing, understanding, and protecting nature is at the heart of the “Haus der Berge” National Park Center, which offers a rich program in all weather. Alongside sports, wellness, and outdoor recreation, Berchtesgaden charms with art, culture, and fine dining. The historic market square – framed by stately townhouses, inviting shops, cafés, restaurants, and rustic inns – forms the lively heart of the old town.

Market Fountain



Haus der Berge

Not only the Obersalzberg with its Kehlsteinhaus – the “Eagle’s Nest” – but above all the unique blend of culture and nature draws visitors from around the world to Berchtesgaden, set at the foot of the towering Watzmann (2,713 meters / 8,901 feet). This is a place of limitless possibilities, crisp mountain air, sweeping vistas, and warm Bavarian hospitality – the perfect grand finale to the journey.

Kurgarten




Boat on Lake Königssee

JOURNEY’S END

Mission accomplished! After 484 kilometers / 301 miles of dramatic scenery through the Allgäu and Upper Bavaria, unforgettable experiences, moments of pure well-being, and culinary delights, the route of Bavaria’s Originals ends with a majestic finale at Lake Königssee.

For those who still haven’t had their fill of scenic drives and Alpine panoramas, Germany’s highest panoramic road awaits just a short distance away – **the Rossfeld Panorama Road** – offering views deep into the Salzburg region.



SUGGESTIONS



We've put together a selection of suggestions for individual tours along the German Alpine Road. The organization and booking of your trip are entirely up to you – allowing you to create your own personal itinerary. To truly experience each region, we recommend planning 2–3 nights at each stage of your journey and allowing at least one week for the full route. This will give you time to enjoy both your hotels and the destinations at a relaxed pace.



HELP US KEEP THIS PARADISE INTACT

The route passes through sensitive habitats that are **home to rare plants and wildlife**. Please help protect them by **treating nature with respect** and being **considerate toward locals, day visitors, and fellow travelers**.

- ✿ Stay on marked paths and park only in designated areas – for the sake of residents, agriculture, and forestry.
- ✿ Dispose of waste properly; never use nature as a restroom.
- ✿ Do not pick flowers or plants.
- ✿ Keep dogs on a leash.
- ✿ Drones and model aircraft are prohibited in protected natural areas, landscapes, and residential zones.
- ✿ Avoid sharing exact “hotspot” locations on social media.
- ✿ Follow rules and restrictions when using waterways.
- ✿ Open fires are only permitted in designated areas.
- ✿ For campers and RVs: stay overnight only in designated sites and campgrounds, and reserve in advance.

Thank you for traveling with care and helping to preserve the beauty of the German Alpine Road for future generations.

CAMPSITES FROM WEST TO EAST

Park-Camping Lindau
88131 Lindau
www.park-camping.de

Campingpark Gitzenweiler Hof GmbH
88131 Lindau
www.gitzenweiler-hof.de

Camping Alpenblick
88171 Weiler-Simmerberg
www.camping-alpenblick.de

Camping Aach
87534 Oberstaufen
www.camping-aach.de

Alpsee Camping-Bühl am Alpsee
87509 Immenstadt/Bühl
www.alpsee-camping.de

Campingplatz an der Iller
87527 Sonthofen
www.illercamping.de

Campingplatz Bergheimat
87541 Oberjoch
www.camping-bergheimat.de

Campingplatz Waldesruh
87497 Wertach
www.camping-wertach.de

Camping Grüntensee International
87497 Wertach
www.camping-gruentensee.de

Campingplatz Wertacher Hof
87466 Oy-Mittelberg
campingplatzwertacherhof.de

Camping Pfronten
Familie Schneider
87459 Pfronten
www.camping-pfronten.de

Camping Hopfensee
87629 Füssen-Hopfen am See
www.camping-hopfensee.de

Camping Brunnen
87645 Schwangau/Brunnen
www.camping-brunnen.de

Campingplatz Bannwaldsee
87645 Schwangau
www.camping-bannwaldsee.de

Camping Guggemoos
87629 Hopfen am See
www.haus-guggemoos.de

Camping-Park Oberammergau
82487 Oberammergau
www.camping-oberammergau.de

Campingoase Reindl
82433 Bad Kohlgrub
www.campingoase-reindl.de

Naturcampingplatz am Naturfreundehaus
82442 Saulgrub
www.naturfreundehaus-saulgrub.de

Alpencamp am Wank
82467 Garmisch-Partenkirchen
www.alpencamp-gap.de

Camping Resort Zugspitze 5*
82491 Grainau
www.perfect-camping.de

Camping Erlebnis Zugspitze 3*
82491 Grainau
www.pure-camping.de

Alpen-Caravanpark Tennsee
82494 Krün
www.camping-tennsee.de

Naturcampingplatz Isarhorn
82481 Mittenwald
www.camping-isarhorn.de

Campingplatz Walchensee
82432 Walchensee
www.camping-walchensee.de

Campingplatz Renken
82431 Kochel am See
www.campingplatz-renken.de

Campingplatz Kesselberg
82431 Kochel am See
www.campingplatz-kesselberg.de

Campingplatz Demmelhof
83646 Wackersberg
www.campingplatz-demmelhof.de

Lenggrieser Bergcamping
83661 Lenggries
www.lenggrieser-bergcamping.de

Alpen Camping Arzbach
83646 Wackersberg
www.alpen-campingplatz.de

Campingplatz Wallberg
83696 Weißbach am Tegernsee
www.campingplatz-wallberg.de

Camping Tegernsee –
Ferien- und Freizeitanlage Ödberg
83703 Gmund am Tegernsee
www.oedberg.de

Camping Schliersee
83727 Schliersee
www.camping-schliersee.de



INNTAL Camping
83126 Flintsbach am Inn
www.inntal-camping.de

Camping Mariengrund
83233 Bernau am Chiemsee
www.campingplatz-mariengrund.de

Camping & Ferienhaus
Hofbauer
83209 Prien am Chiemsee
www.camping-prien-chiemsee.de

Campingplatz Litzelau
83246 Unterwössen
www.camping-litzelau.de

Campingplatz Ortnerhof
83324 Ruhpolding
www.camping-ruhpolding.de

Camping Lindlbauer
83334 Inzell
www.camping-inzell.de

Camping Simonhof
86486 Ramsau
www.camping-simonhof.de

Camping Mühlleiten
83471 Schönau am Königssee
www.camping-muehlleiten.de

Camping Grafenlehen
83471 Schönau am Königssee
www.camping-grafenlehen.de

Camping-Resort Allweglehen
(mit Alpenchalets)
83471 Berchtesgaden
www.allweglehen.de

Camping Winkl-Landthal
83843 Bischofswiesen
www.camping-winkl.de

RV PARKING SITES

Scheidegg
www.scheidegg.de

Bad Hindelang
www.wiesengrund.com

Nesselwang
www.nesselwang.de

Pfronten
www.wohnmobilstellplatz-pfronten.de

Füssen
www.wohnmobilplatz-fuessen.de
www.wohnmobilstellplatz-fuessen.de

Wurmansau
www.ammerock.de

Oberammergau
www.campingpark-oberammergau.de

Benediktbeuern
www.benediktbeuern.de

Lenggries-Fall
www.lenggries.de

Bad Tölz
www.bad-toelz.de

Kreuth, Ostin, Spitzingsee, Fischbachau and Bayrischzell
www.tegernsee-schliersee.de/camping-wohnmobil

Bernau am Chiemsee
www.tourismus.prien.de

Prien am Chiemsee
www.schraml-chiemsee.de

Kiefersfelden
www.tourismus-kiefersfelden.de

Flintsbach am Inn
inntal-camping-bayern.de

Oberaudorf
www.urlaub-bauernhof-oberaudorf.de

Marquartstein
www.wessner-hof.de/stellplatz/
www.chiemsee-wohnmobilsteiner.de

Unterwössen
www.camping-litzelau.de

Reit im Winkl
www.wohnmobilpark-reitimwinkl.com

Inzell
www.hausernhof.de

Bad Reichenhall
www.rupertustherme.de/service/wohnmobilpark

Berchtesgaden (Königssee)
www.berchtesgaden.de

TRAVEL BOOKS

Available in stores



Die Deutsche Alpenstraße
Deutschlands älteste Ferienstraße
Monika Kania-Schütz
ISBN: 978-3-86222-397-8
EUR 24,90 (D)



Bayerische Alpen
Kultur-Camping mit dem Wohnmobil
Ulrich Frantz
ISBN 978-3-7630-2888-7
EUR 22,00 (D)

FARM STAY HOLIDAYS

Along the German Alpine Road, discover a wide range of welcoming farm stays with the *Blauer Gockel*. Whether it's a cozy room with a hearty regional breakfast or an exclusive RV site in a charming rural setting – relaxation comes naturally here.

The **Blauer Gockel** is Bavaria's trusted mark for authentic farm and country holidays, promising vacations that are both enriching and restorative, set amid real farm life and hosted with Bavarian warmth. Explore all 1,400 partner farms at www.blauergockel.de.



Contact:

Bayerische Fernwege e.V.
Sparte Deutsche Alpenstraße
c/o Alpin Consult
Siedlerstraße 10
83714 Miesbach
+49 8025 9244952
info@deutsche-alpenstrasse.de
www.deutsche-alpenstrasse.de

CREDITS

Publisher:

Bayerische Fernwege e.V., Sparte Deutsche Alpenstraße, Miesbach

Photo Credits:

Cover: Bayerische Fernwege e.V. / Fotografie Dietmar Denger

Contents: Bayerische Fernwege e.V. / Fotografie Dietmar Denger

Bayerische Fernwege e.V. Ralf Gerard, (8) Thomas Klinger, (10) Therme Erding, MOTOR-WORLD Group/Kay MacKenneth, BMW Group, Deutsches Theater Robert Goetzfried, München Tourismus Dietmar Denger, GOP, (11) Olympiapark Fabian Stoffers, Sea Life, München Tourismus Sigi Müller, Hellabrunn Gemma Borell, Jochen Schweizer Arena, gwt Starnberg, (15) Insel Mainau Peter Allgaier, Lindenhofpark Frederik Sams, Scheidegg Tourismus, Lindenberg Dominik Berchtold Allgaeu GmbH, (25) Falkenstein Deutschland abgelichtet, Füssen Tourismus and Marketing Marc Oeder Photography, Füssen Tourismus and Marketing Struck Mathias, Baumkronenweg, Wittelsbacher Ausgleichsfonds München Fotograf Thomas Guenter, Hohenschwangau, (32) Bayerische Schloesserverwaltung K-Rainer, (33) Laber Bergbahn, Garmisch-Partenkirchen Tourismus, Bayerische Zugspitzbahn Bergbahn AG Seilbahn Zugspitze Sommer Fend, Das Blaue Land Simon Bauer, (34) Passionstheater Oberammergau Foto Kienberger, (39) Herzogstandbahn, Glentleiten, Der Blomberg, Stadt Bad Tölz, Tourismus Lenggries Krassa, (43) Naturkaeserei Tegernseer Land, Freilichtmuseum Kulturherbst Kilian Brees, Wendelsteinkirche and Zahnradsbahn Thomas Kujat, (49) Erlebnisberg Oberaudorf Hocheck Sissi Richter, Prienavera Erlebnisbad Wingmen Media, Prien Tourismus, Kampenwandseilbahn, Schloss Hohenaschau, Müllner Peter Museum Sachrang, (55) Hemmersuppenalm Foto Stockklauser, Sternepark Sebastian Voltmer, (61) Predigtstuhl, Bad Reichenhall Saline, Salzbergwerk Bgd, Kehlsteinhaus, (63) Boot am Königssee Bergerlebnis Berchtesgaden

Concept & Editing: Alpin Consult, Miesbach

Design: designstudio zimmermann, Jetzendorf

Cartography: green-solutions, Murnau, map base © OpenStreetMap contributors

The publisher accepts no liability for any kind of damage related to the suggested tours. This applies in particular to the condition of the roads to be used. Use of the routes is entirely at the traveler's own responsibility.

All information subject to change without notice.

YOUR VACATION EXPERTS – The tourist information centers from west to east:

Allgäu GmbH
+49 8323 8025931
www.allgaeu.de



Lindau
+49 8381 8899900
www.lindau.de

Lindenberg
+49 8381 9284310
www.lindenberg.de

Scheidegg
+49 8381 8942233
www.scheidegg.de

Weiler-Simmerberg
+49 8387 39150
www.weiler-simmerberg.de

Oberstaufen
+49 8386 93000
www.oberstaufen.de

Immenstadt
+49 8323 998877
www.immenstadt.de

Sonthofen
+49 8321 615291
www.sonthofen.de

Bad Hindelang
+49 8324 8920
www.badhindelang.de

Wertach
+49 8365 702199
www.wertach.de

Nesselwang
+49 8361 923040
www.nesselwang.de

Pfronten
+49 8363 69888
www.pfronten.de

Füssen
+49 8362 93850
www.fuessen.de

Schwangau
+49 8362 81980
www.schwangau.de

Halblech
+49 8368 285
www.halblech.de



Tourismus Oberbayern München e.V.
+49 89 638958790
www.oberbayern.de

Zugspitz Region
+49 8821 751562
www.zugspitz-region.de

Bad Bayersoien
+49 8845 7030620
www.bad-bayersoien.de

Saulgrub
+49 8845 1066
www.saulgrub.de

Bad Kohlgrub
+49 8845 74220
www.bad-kohlgrub.de

Altenau
+49 8845 1881
www.altenau-bayern.de

Unterammergau
+49 8822 6400
www.unterammergau.de

Oberammergau
+49 8822 922740
www.oberammergau.de

Ettal
+49 8822 923634
www.ettal.de

Oberau
+49 8824 93973
www.oberau.de

Farchant
+49 8821 961696
www.farchant.de

Garmisch-Partenkirchen
+49 8821 180700
www.gapa-tourismus.de

Krün
+49 8825 1094
www.alpenwelt-karwendel.de

Wallgau
+49 8825 925050
www.alpenwelt-karwendel.de

Tölzer Land Tourismus
+49 8041 505206
www.toelzer-land.de

Walchensee
+49 8858 411
www.walchensee.de

Kochel a. See
+49 8851 338
www.kochel.de

Benediktbeuern
+49 8857 248
www.benediktbeuern.de

Bad Heilbrunn
+49 8046 323
www.bad-heilbrunn.de

Bad Tölz
+49 8041 78670
www.bad-toelz.de

Lenggries
+49 8042 5008800
www.lenggries.de

Alpenregion Tegernsee Schliersee
+49 8025 9937250
www.tegernsee-schliersee.de

Kreuth
+49 8022 927380
www.tegernsee.com

Rottach-Egern
+49 8022 927380
www.tegernsee.com

Tegernsee
+49 8022 927380
www.tegernsee.com

Gmund
+49 8022 927380
www.tegernsee.com

Hausham
+49 8026 39090
www.hausham.de

Schliersee
+49 8026 60650
www.schliersee.de

Fischbachau
+49 8028 876
www.fischbachau.de

Bayrischzell
+49 8023 648
www.bayrischzell.de

Chiemsee-Alpenland Tourismus GmbH & Co. KG
+49 8051 965550
www.chiemsee-alpenland.de

Oberaudorf
+49 8033 30120
www.tourismusoberaudorf.de

Flintsbach a. Inn
+49 8034 306619
www.flintsbach.de

Brannenburg
+49 8034 4515
www.brannenburg.de

Nußdorf a. Inn
+49 8034 907920
www.nussdorf.de

Neubeuern
+49 8035 2165
www.neubeuern.de

Rohrdorf
+49 8032 95640
www.rohrdorf.de

Frasdorf
+49 8052 179625
www.frasdorf.de

Aschau im Chiemgau
+49 8052 90490
www.aschau.de

Bernau a. Chiemsee
+49 8051 98680
www.bernaum-am-chiemsee.de

Chiemgau Tourismus e.V.
+49 861 9095900
www.chiemsee-chiemgau.info

Rottau
+49 8641 2773
www.grassau.de

Grassau
+49 8641 697960
www.grassau.de

Marquartstein
+49 8641 597910
www.achental.com

Unterwössen
+49 8641 597910
www.achental.com

Reit im Winkl
+49 8640 80020
www.reitimwinkl.de

Ruhpolding
+49 8663 88060
www.ruhpolding.de

Inzell
+49 8665 98850
www.inzell.de

Zweckverband Bergerlebnis Berchtesgaden
+49 8652 656500
www.berchtesgaden.de

Ramsau
+49 8657 988920
www.ramsau.de

Berchtesgaden
+49 8652 65650700
www.berchtesgaden.de

Schönau a. Königssee
+49 8652 1760
www.koenigssee.de

München Tourismus
+49 89 23396500
www.muenchen.travel